

# MONA OFFSHORE WIND PROJECT

Works plans-Offshore



April 2023  
FINAL

Image of an offshore wind farm

**Document status**

Version	Purpose of document	Authored by	Reviewed by	Approved by	Review date
Rev01	Draft for Client review	RPS	bpEnBW		30/01/23
Rev02	FINAL	RPS	bpEnBW	bpEnBW	13/03/23

The report has been prepared for the exclusive use and benefit of our client and solely for the purpose for which it is provided. Unless otherwise agreed in writing by RPS Group Plc, any of its subsidiaries, or a related entity (collectively 'RPS') no part of this report should be reproduced, distributed or communicated to any third party. RPS does not accept any liability if this report is used for an alternative purpose from which it is intended, nor to any third party in respect of this report. The report does not account for any changes relating to the subject matter of the report, or any legislative or regulatory changes that have occurred since the report was produced and that may affect the report.

The report has been prepared using the information provided to RPS by its client, or others on behalf of its client. To the fullest extent permitted by law, RPS shall not be liable for any loss or damage suffered by the client arising from fraud, misrepresentation, withholding of information material relevant to the report or required by RPS, or other default relating to such information, whether on the client's part or that of the other information sources, unless such fraud, misrepresentation, withholding or such other default is evident to RPS without further enquiry. It is expressly stated that no independent verification of any documents or information supplied by the client or others on behalf of the client has been made. The report shall be used for general information only.

---

**Prepared by:****RPS****Prepared for:****Mona Offshore Wind Ltd.**

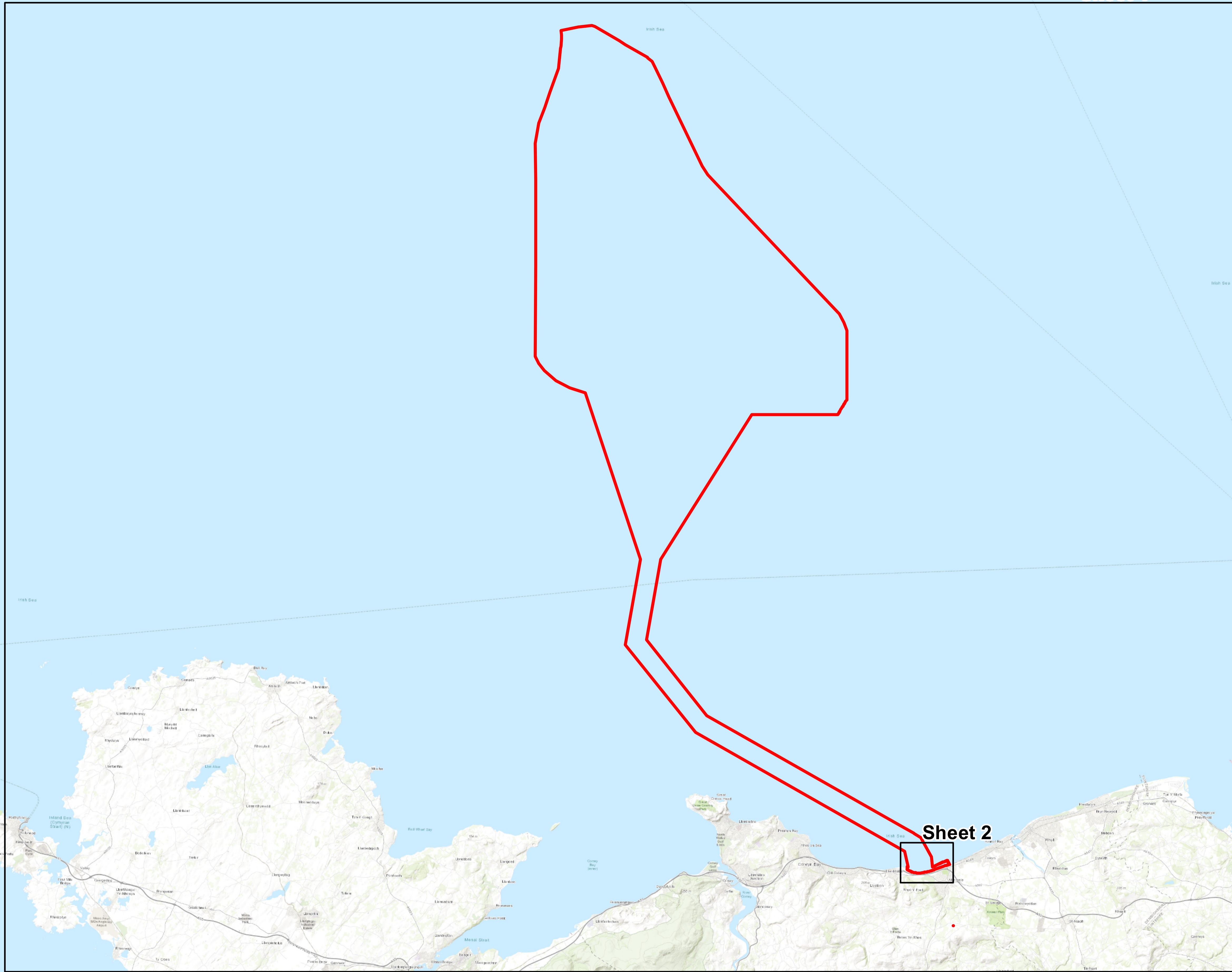
---

Sheet 1




**Legend**

- Mona Offshore Wind Project Offshore Order Limits  
*BP-GBR-MONA-DAT-0071*
- Offshore Sheet Index



Sheet 2



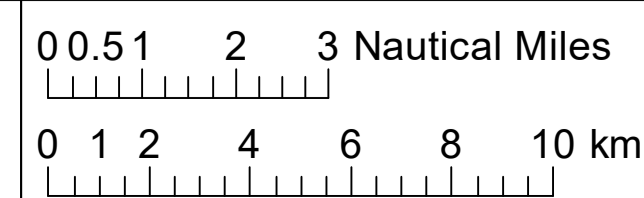
Drawing Number:

RPSE-MN-WKPL-010-01



**Project Name:**  
MONA OFFSHORE WIND PROJECT

**Drawing Title:**  
WORKS PLANS - OFFSHORE INDEX SHEET

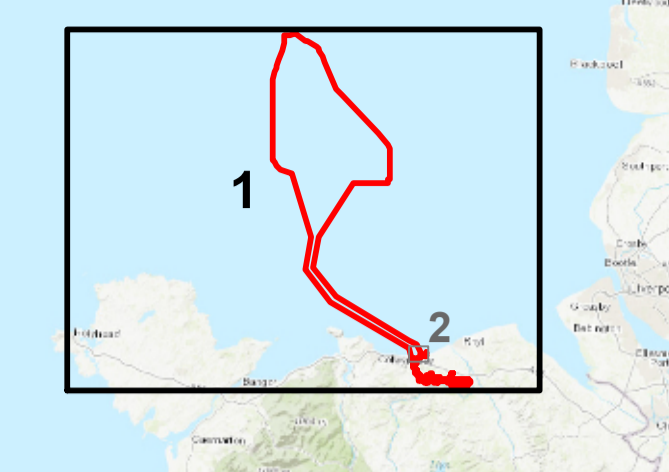
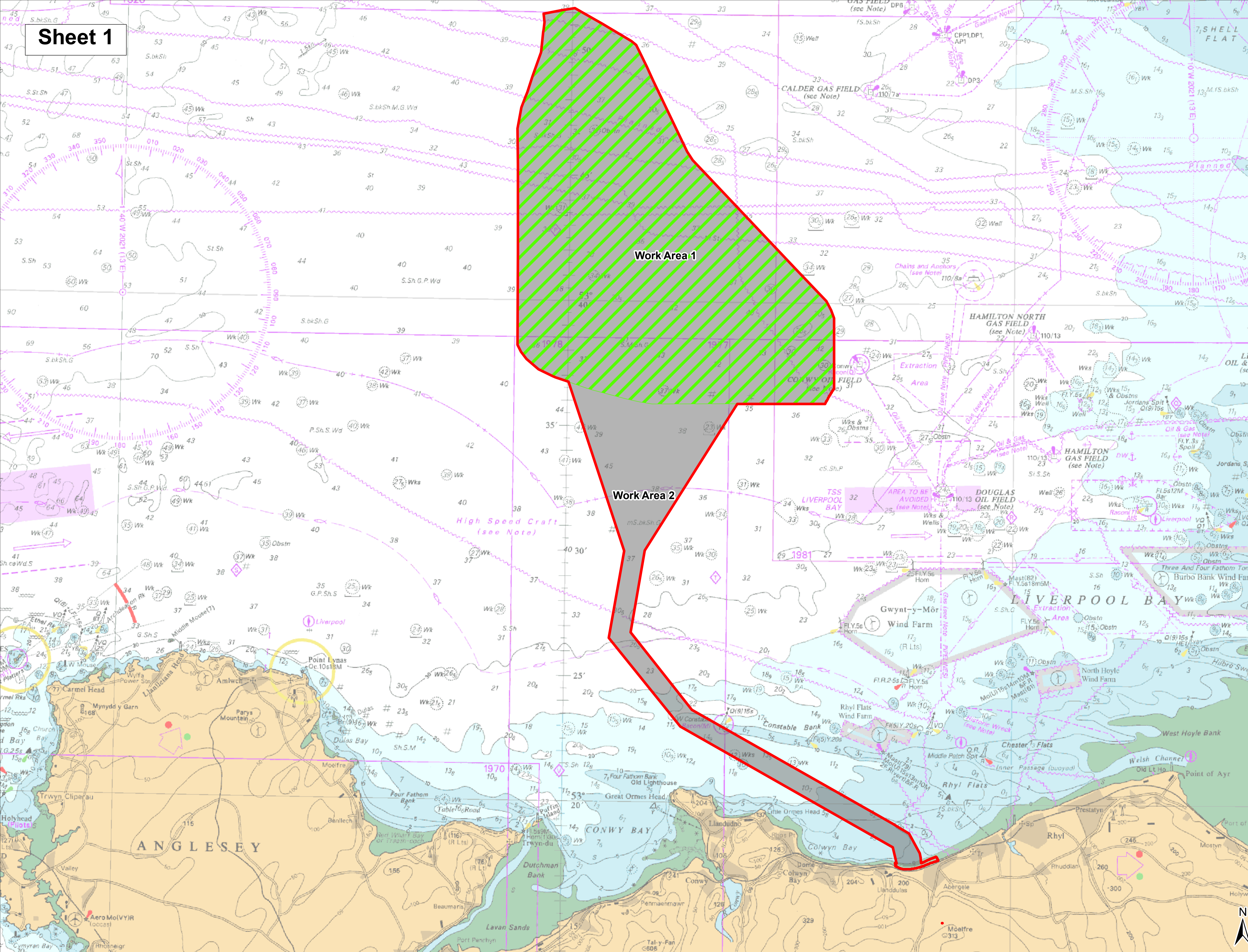


**Geodetic Information:**  
Datum: ETRS 1989  
Projection: ETRS 1989 UTM Zone 30N  
Scale@ A1: 1:150,000

**Data Sources:** Client. NOT TO BE USED FOR NAVIGATION.

**Service Layer Credits:** Sources: Esri, HERE, Garmin, Intermap, increment P Corp., GEBCO, USGS, FAO, NPS, NRCAN, GeoBase, IGN, Kadaster NL, Ordnance Survey, Esri Japan, METI, Esri China (Hong Kong), (c) OpenStreetMap contributors, and the GIS User Community

VER	DATE	DETAILS	BY	CHECK
00	04/01/23	Initial Issue	NG	FDW
01	13/03/23	Revision	NG	ST



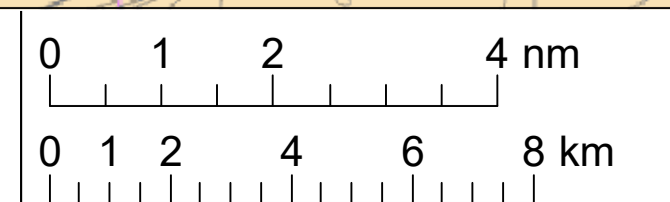
- Legend**
- Mona Offshore Wind Project Offshore Order Limits  
BP-GBR-MONA-DAT-0071
  - Work Area 1  
BP-GBR-MOMO-DAT-0001
  - Work Area 2  
BP-GBR-MONA-DAT-0071



Drawing Number:  
RPSE-MN-WKPL-012-03

Project Name:  
MONA OFFSHORE WIND PROJECT

Drawing Title:  
WORKS PLANS - OFFSHORE (SHEET 1 OF 2)

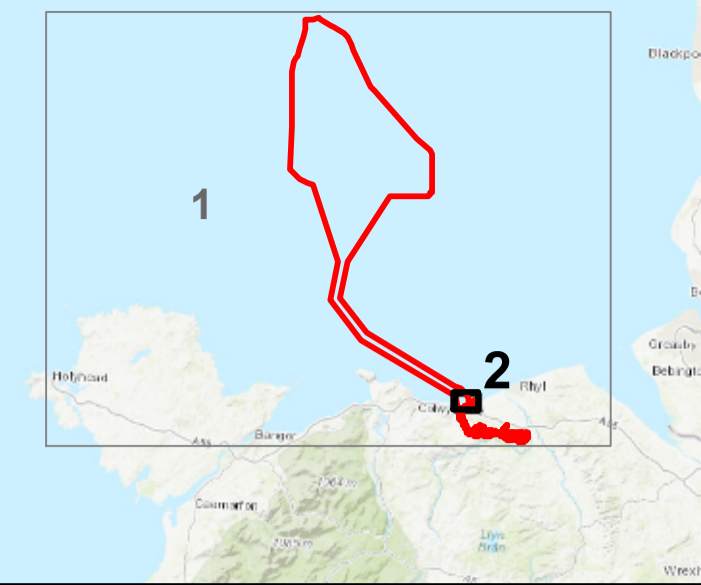


Geodetic Information:  
Datum: ETRS 1989  
Projection: ETRS 1989 UTM Zone 30N  
Scale@ A1: 1:125,000








Data Sources: Client, Admiralty Chart: NOT TO BE USED FOR NAVIGATION. British Crown and OceanWise, 2022. All rights reserved. License No. EK001-FN1001-004664. License expires 06-01-2023

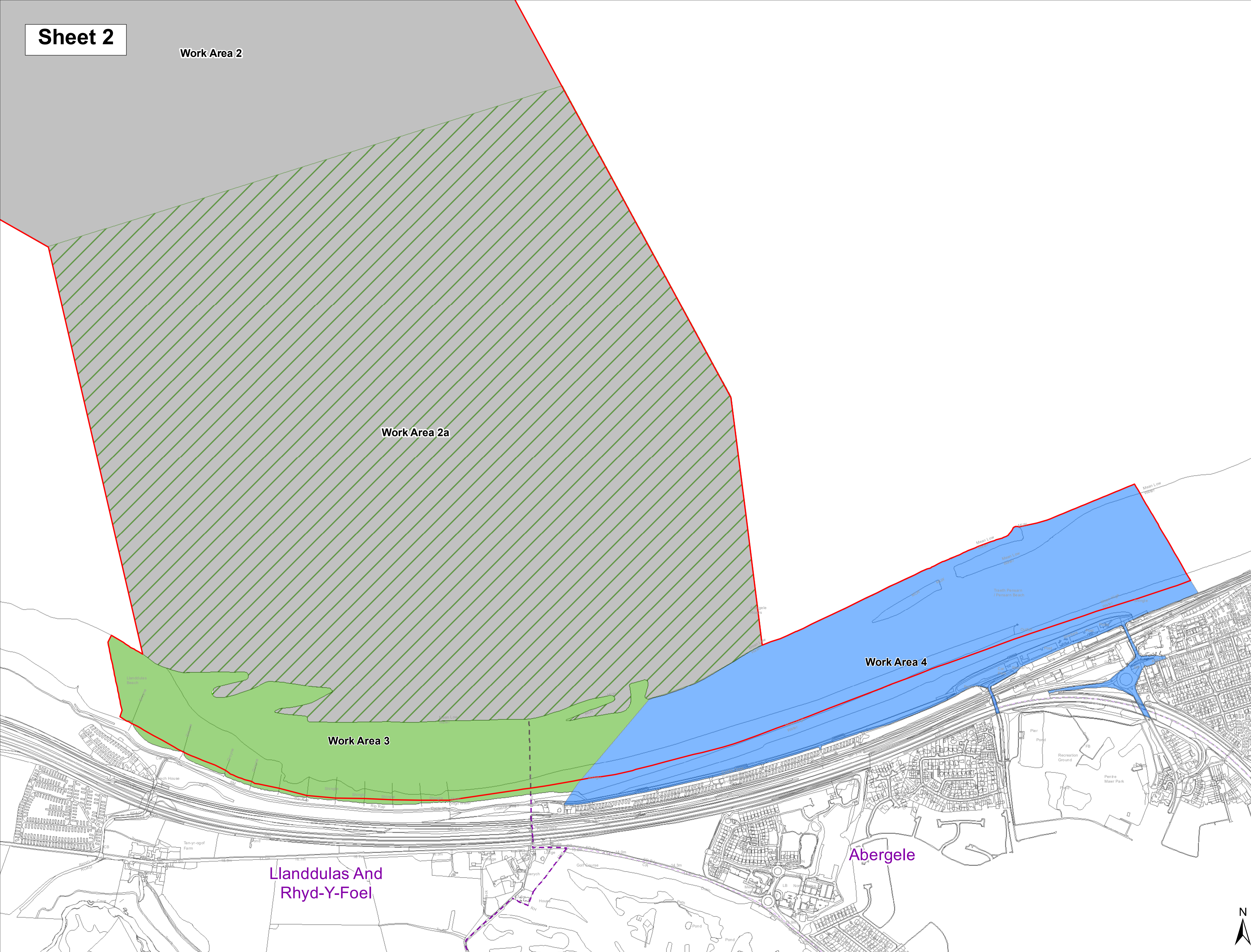
Service Layer Credits: Sources: Esri, HERE, Garmin, Intermap, increment P Corp., GEBCO, USGS, FAO, NPS, NRCAN, GeoBase, IGN, Kadaster NL, Ordnance Survey, Esri Japan, METI, Esri China (Hong Kong), (c) OpenStreetMap contributors, and the GIS User Community

VER	DATE	DETAILS	BY	CHECK
00	04/01/23	Initial Issue	NG	FDW
03	24/02/23	Revision	NG	FDW



**Legend**

-  Mona Offshore Wind Project Offshore Order Limits  
*BP-GBR-MONA-DAT-0071*
-  Work Area 2
-  Work Area 2a
-  Work Area 3
-  Work Area 4
-  Electoral Boundary
-  Parish Boundary

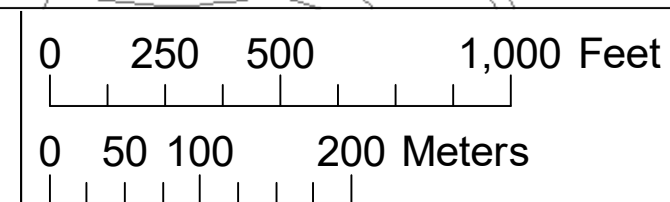


**Drawing Number:**  
RPSE-MN-WKPL-013-04



**Project Name:**  
MONA OFFSHORE WIND PROJECT

**Drawing Title:**  
WORKS PLANS - OFFSHORE (SHEET 2 OF 2)



**Geodetic Information:**  
Datum: ETRS 1989  
Projection: ETRS 1989 UTM Zone 30N  
Scale@ A1: 1:5,000

**Data Sources:** Client, Ordnance Survey Mastermap: © Crown copyright, All rights reserved. 2023 License number 100031673

**Service Layer Credits:** Sources: Esri, HERE, Garmin, Intermap, increment P Corp., GEBCO, USGS, FAO, NPS, NRCAN, GeoBase, IGN, Kadaster NL, Ordnance Survey, Esri Japan, METI, Esri China (Hong Kong), (c) OpenStreetMap contributors, and the GIS User Community

VER	DATE	DETAILS	BY	CHECK
00	04/01/23	Initial Issue	NG	FDW
03	24/02/23	Revision	NG	FDW