

MONA OFFSHORE WIND PROJECT

Indicative Extent of Marine Licenses



April 2023
FINAL

Image of an offshore wind farm

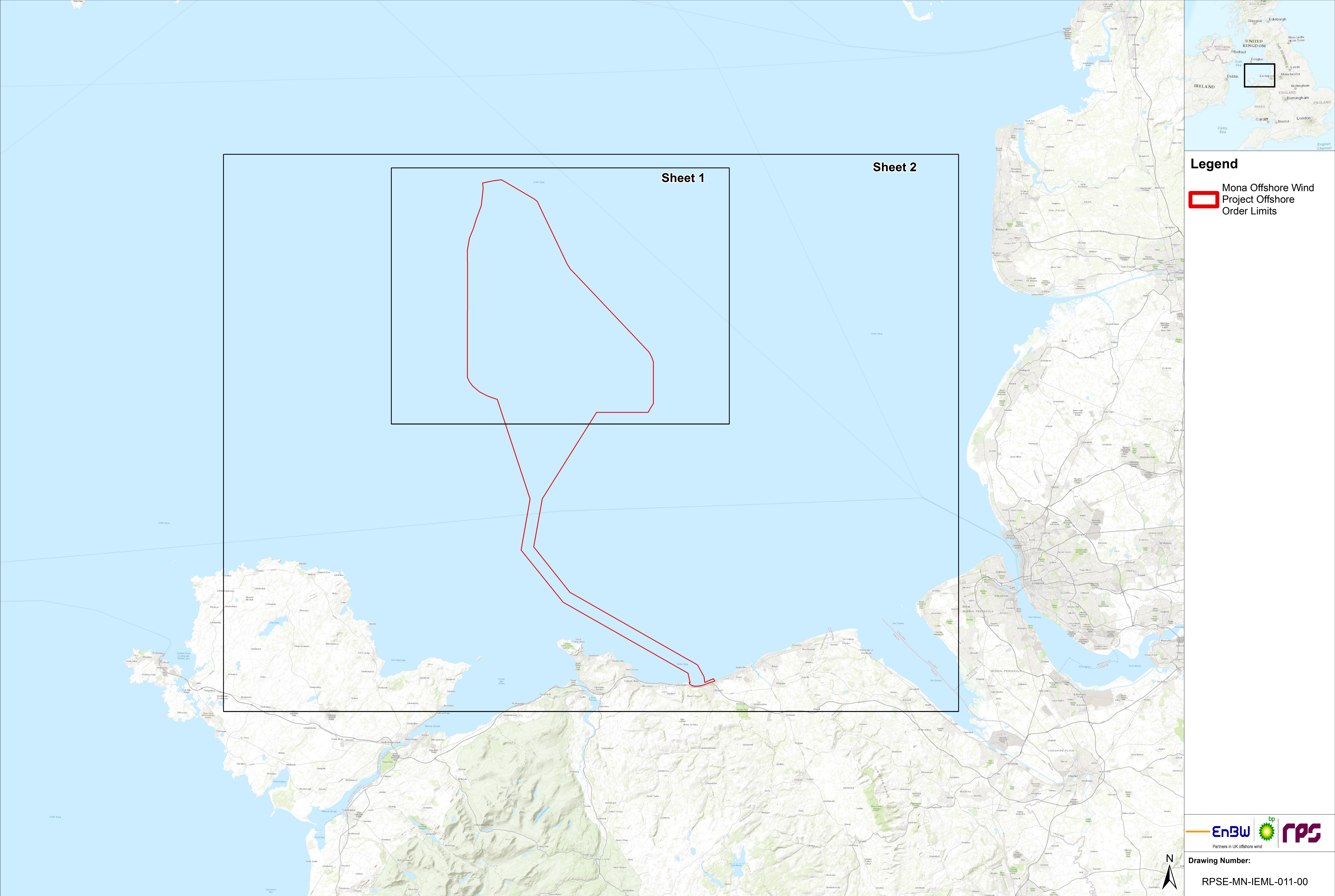
Document status

Version	Purpose of document	Authored by	Reviewed by	Approved by	Review date
Rev01	Draft for Client review	RPS	bpEnBW		30/01/23
Rev02	FINAL	RPS	bpEnBW	bpEnBW	17/02/23

The report has been prepared for the exclusive use and benefit of our client and solely for the purpose for which it is provided. Unless otherwise agreed in writing by RPS Group Plc, any of its subsidiaries, or a related entity (collectively 'RPS') no part of this report should be reproduced, distributed or communicated to any third party. RPS does not accept any liability if this report is used for an alternative purpose from which it is intended, nor to any third party in respect of this report. The report does not account for any changes relating to the subject matter of the report, or any legislative or regulatory changes that have occurred since the report was produced and that may affect the report.

The report has been prepared using the information provided to RPS by its client, or others on behalf of its client. To the fullest extent permitted by law, RPS shall not be liable for any loss or damage suffered by the client arising from fraud, misrepresentation, withholding of information material relevant to the report or required by RPS, or other default relating to such information, whether on the client's part or that of the other information sources, unless such fraud, misrepresentation, withholding or such other default is evident to RPS without further enquiry. It is expressly stated that no independent verification of any documents or information supplied by the client or others on behalf of the client has been made. The report shall be used for general information only.

Prepared by:**RPS****Prepared for:****Mona Offshore Wind Ltd.**



Legend

 Mona Offshore Wind Project Offshore Order Limits

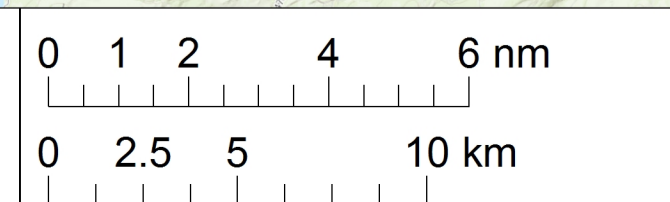
  

Partners in UK offshore wind

Drawing Number:
RPSE-MN-IEML-011-00

Project Name:
MONA OFFSHORE WIND PROJECT

Drawing Title:
INDICATIVE EXTENT OF MARINE LICENCES



Geodetic Information:
Datum: ETRS 1989
Projection: ETRS 1989 UTM Zone 30N
Scale@A1: 1:200,000





Data Sources: Client

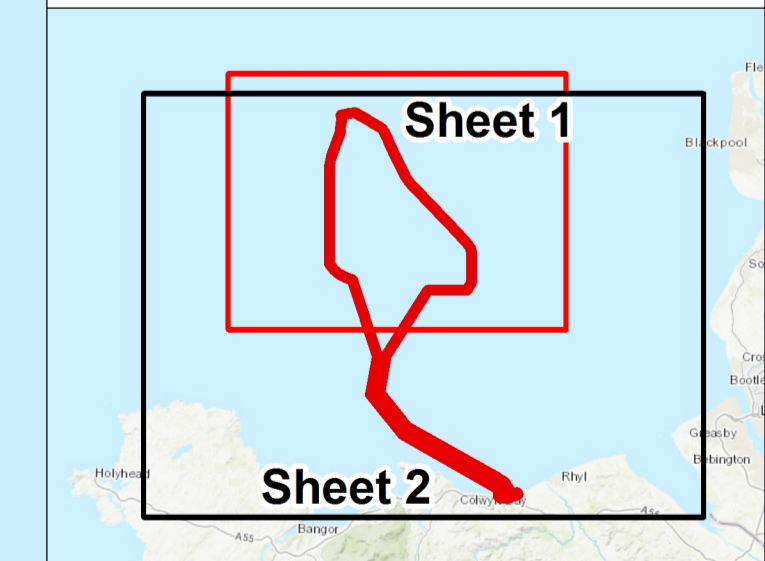
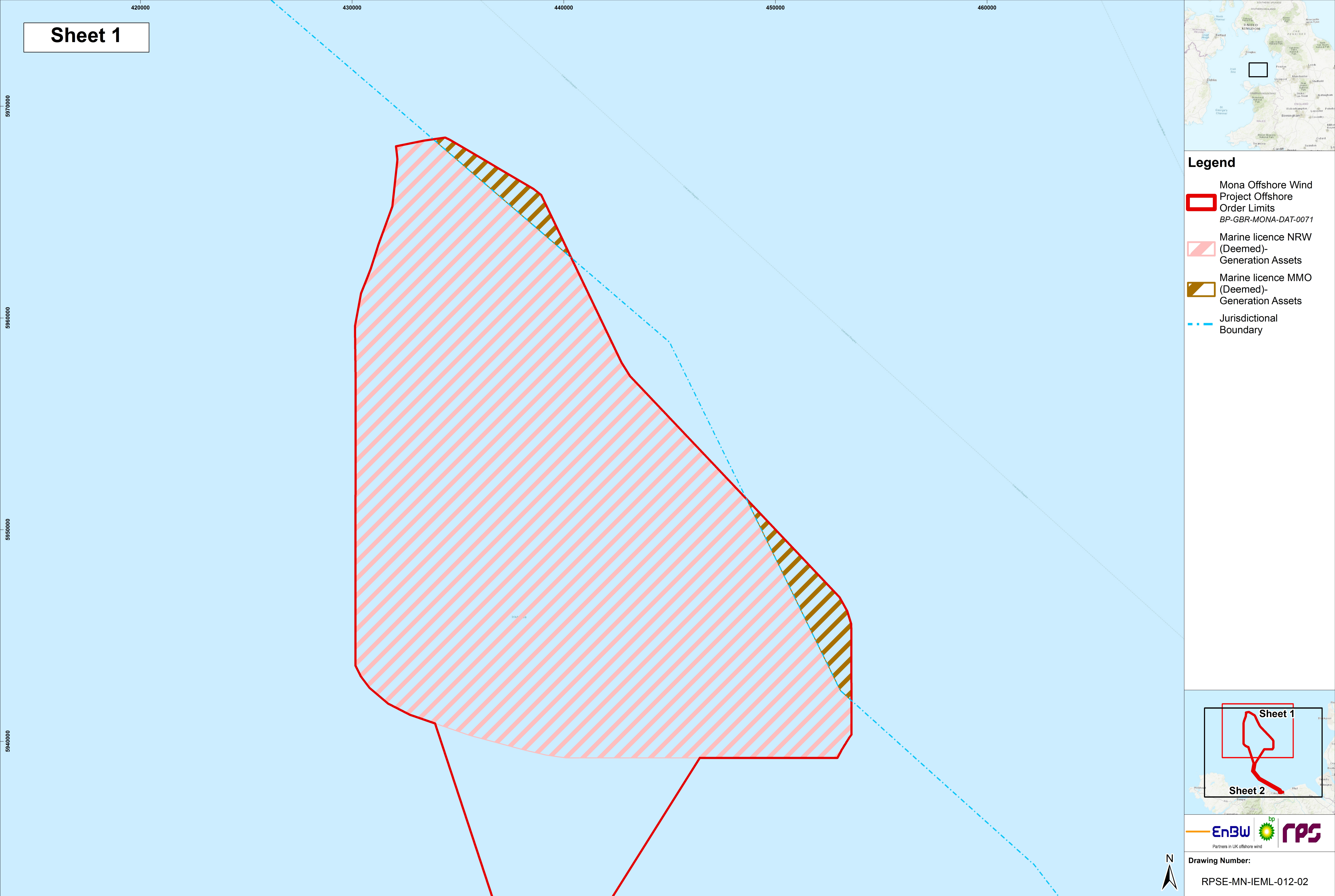
Service Layer Credits: Sources: Esri, HERE, Garmin, Intermap, increment P Corp., GEBCO, USGS, FAO, NPS, NRCAN, GeoBase, IGN, Kadaster NL, Ordnance Survey, Esri Japan, METI, Esri China (Hong Kong), (c)

VER	DATE	DETAILS	BY	CHECK
00	04/01/23	Initial Issue	NA	FDW



Legend

-  Mona Offshore Wind Project Offshore Order Limits
BP-GBR-MONA-DAT-0071
-  Marine licence NRW (Deemed)-Generation Assets
-  Marine licence MMO (Deemed)-Generation Assets
-  Jurisdictional Boundary

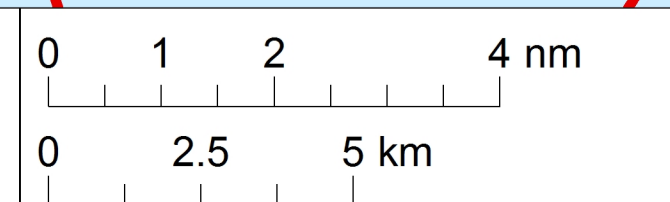


Drawing Number:
RPSE-MN-IEML-012-02



Project Name:
MONA OFFSHORE WIND PROJECT

Drawing Title:
INDICATIVE EXTENT OF MARINE LICENCES SHEET 1

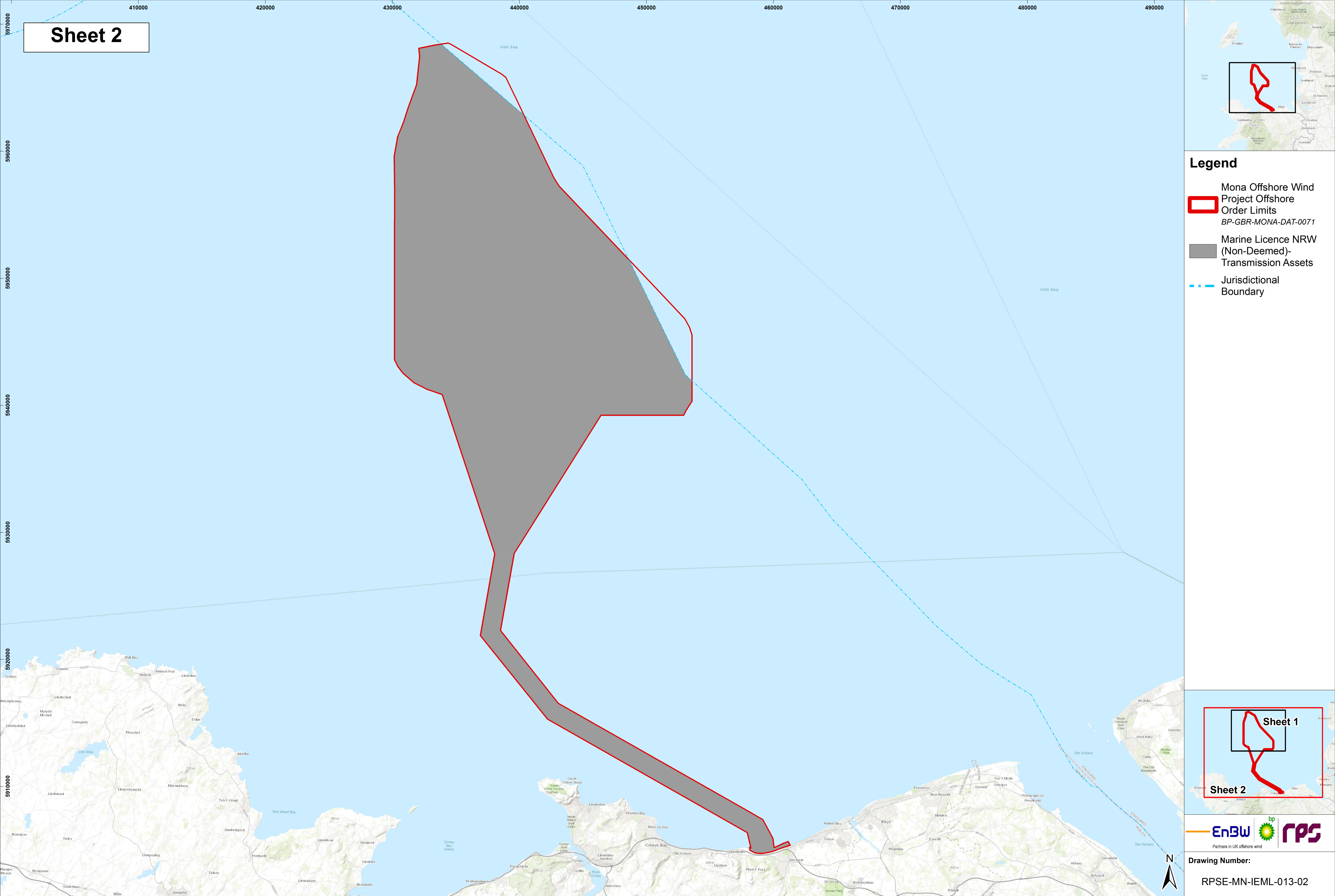


Geodetic Information:
Datum: ETRS 1989
Projection: ETRS 1989 UTM Zone 30N
Scale@A1: 1:75,000




Data Sources: Client, MMO

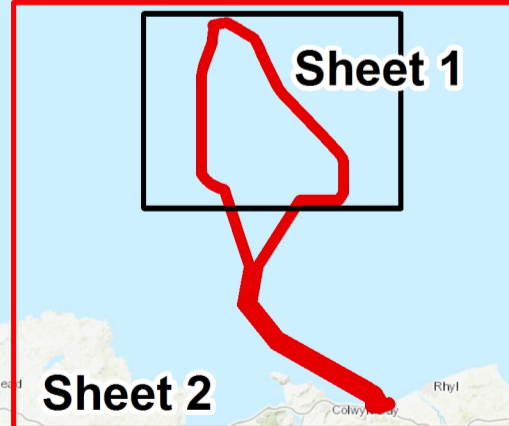
Service Layer Credits: Sources: Esri, HERE, Garmin, Intermap, increment P Corp., GEBCO, USGS, FAO, NPS, NRCAN, GeoBase, IGN, Kadaster NL, Ordnance Survey, Esri Japan, METI, Esri China (Hong Kong), (c)

VER	DATE	DETAILS	BY	CHECK
00	04/01/23	Initial Issue	NA	FDW
02	17/02/23	Revision	NA	ST



Legend

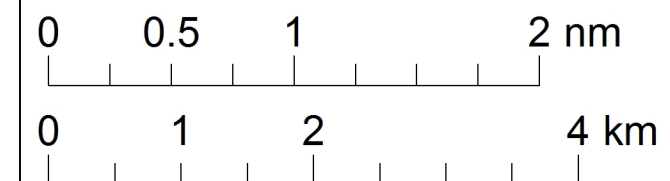
-  Mona Offshore Wind Project Offshore Order Limits
BP-GBR-MONA-DAT-0071
-  Marine Licence NRW (Non-Deemed)-Transmission Assets
-  Jurisdictional Boundary



Drawing Number:
RPSE-MN-IEML-013-02

Project Name:
MONA OFFSHORE WIND PROJECT

Drawing Title:
INDICATIVE EXTENT OF MARINE LICENCES SHEET 2



Geodetic Information:
Datum: ETRS 1989
Projection: ETRS 1989 UTM Zone 30N
Scale@A1: 1:125,000

Data Sources: Client, MMO

Service Layer Credits: Sources: Esri, HERE, Garmin, Intermap, increment P Corp., GEBCO, USGS, FAO, NPS, NRCAN, GeoBase, IGN, Kadaster NL, Ordnance Survey, Esri Japan, METI, Esri China (Hong Kong), (c)

VER	DATE	DETAILS	BY	CHECK
00	04/01/23	Initial Issue	NA	FDW
02	02/02/23	Revision	NG	ST